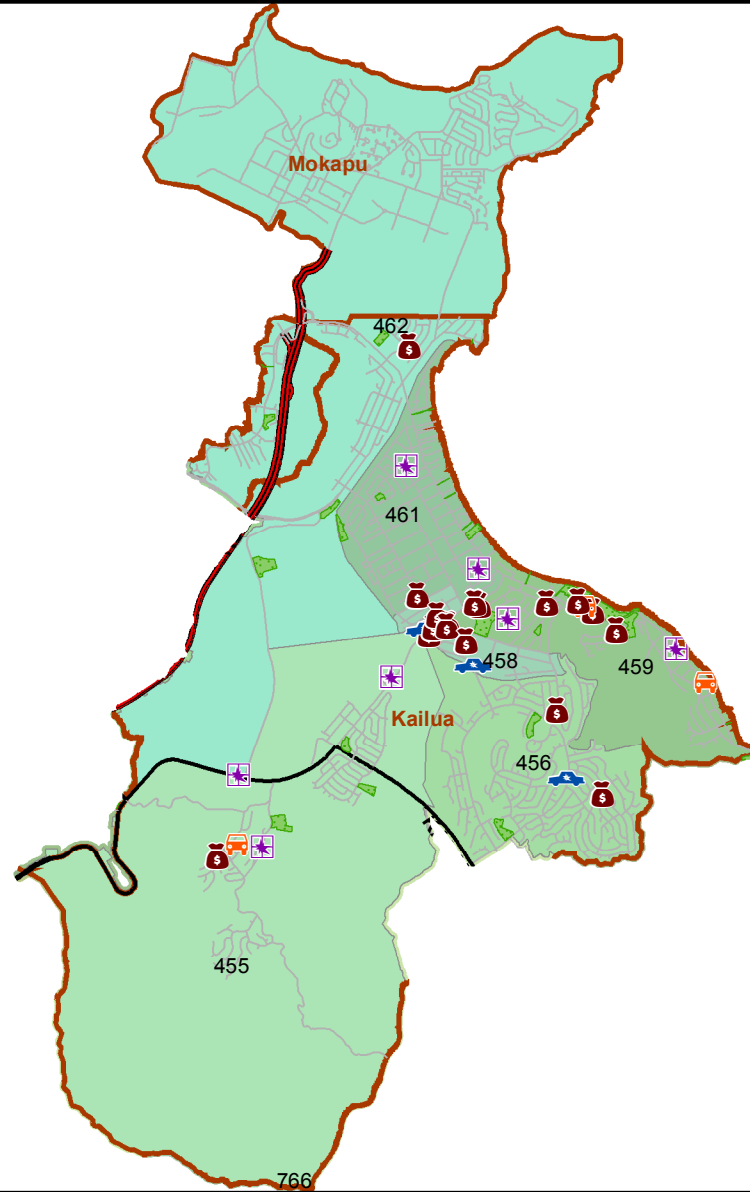










Honolulu Police Department - 8/1/2018 to 8/14/2018

District 4, Sector 2



0 1 Mile

- | | | | |
|--|---|---|----------------------------------|
|  | Auto Theft Recovery |  | Motor Vehicle Theft |
|  | Burglary |  | Theft |
|  | Graffiti |  | Unauthorized Entry Motor Vehicle |
| |  | | Parks |
| |  | | Neighborhood Boards |

www.honoluluupd.org/statistics

Note: This map shows initial calls for service to the Honolulu Police Department regarding Auto Theft Recovery, Motor Vehicle Theft, Unauthorized Entry into a Motor Vehicle, Burglary, Theft, and Graffiti type incidents during the time period listed above. The initial classifications are subject to change.

Source: Computer Aided Dispatch System
Created by the HPD Information Technology Division

